

NATIONAL FRA  
APPROCHE AUX INSTRUMENTS

09 TOURS VAL DE LOIRE LFOT

ALT AD : 357 THR : 351 30 JUN 2011

SRE RWY 02

APP : 142.45 284.025 233.275 (Montée)  
TWR : 118.3 339.0

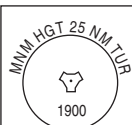
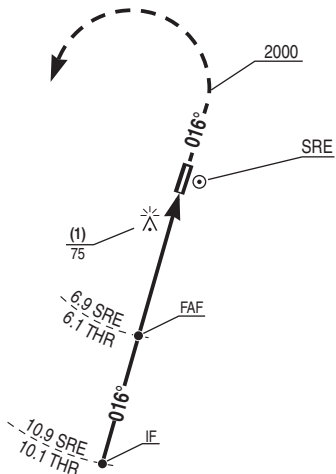
VAR  
1°W (10)

(1) OCH

\* PROCEDURE INTERDITE SI  
A/D TEMPERATURE  $\leq +4^{\circ}\text{C}$

47°  
30'

47°  
20'



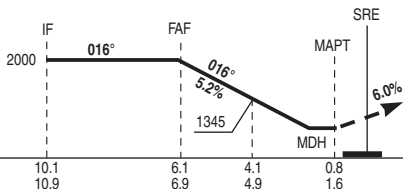
000° | 20'

000° | 30'

000° | 40'

000° | 50'

REF HGT : ALT THR en ft



2000

API : Monter dans l'axe. A 2000 tourner à gauche et suivre instructions du CTL.

→ THR (NM)

→ SRE (NM)

CAT	SRE OCH : 325	
	MDH	RVR
A	330	1500
B		
C		
D		

SRE				
NM	5	4	3	2
HAUT	1380	1070	750	440

Observations :

DIRCAM

SRE RWY 02

CHG : RVR, MSH.

09 TOURS VAL DE LOIRE LFOT